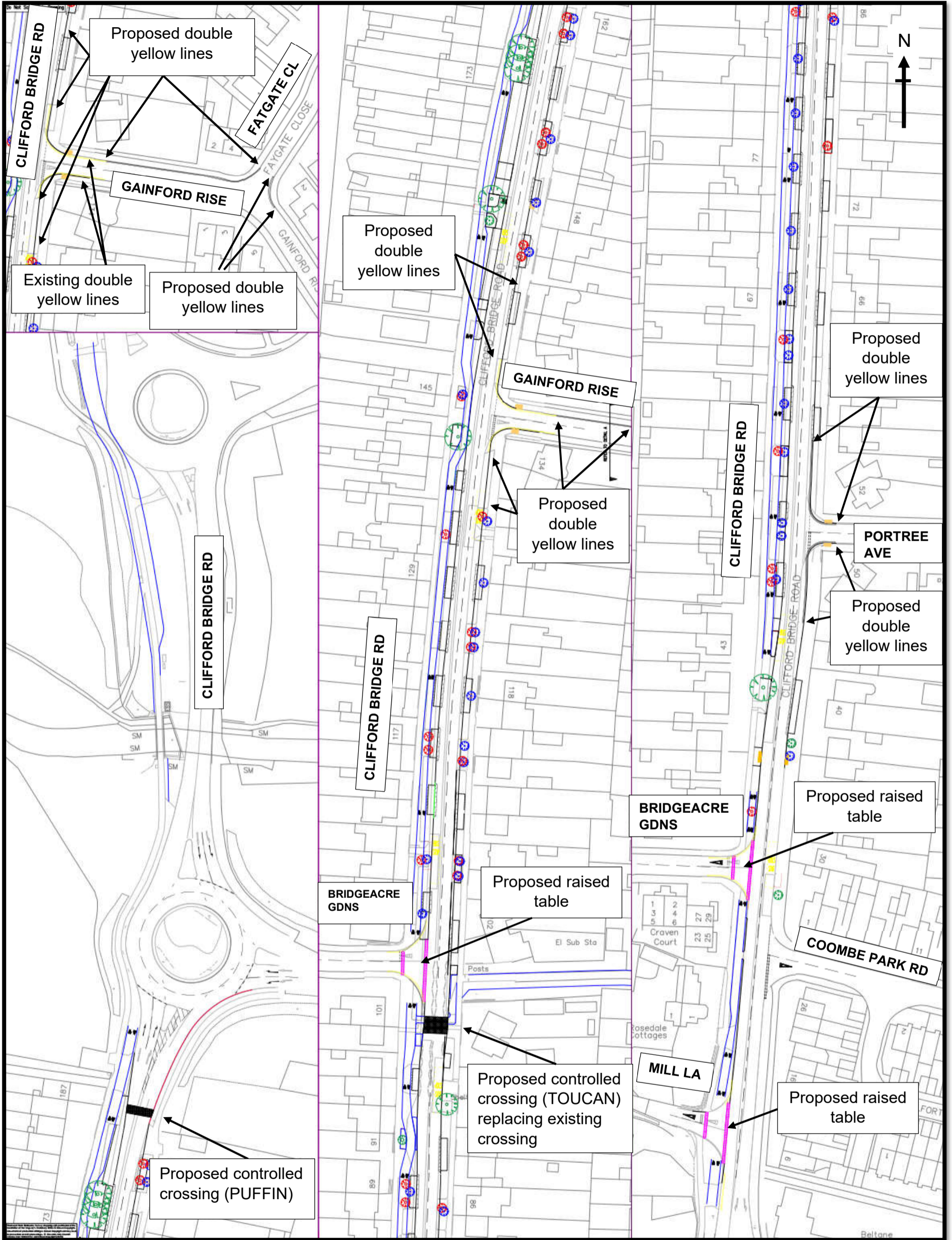





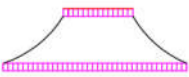


Location Plan

Binley Cycleway - Proposed Controlled Crossings, Raised Junctions & Prohibition of Waiting (Double Yellow Lines)



KEY:

-  EXISTING TREES TO REMAIN
-  EXISTING TREE TO BE REMOVED
-  NEW TREES
-  CYCLEWAY ROUTE
-  TOUCAN CROSSING
-  RAISED TABLE

Produced from Ordnance Survey mapping with permission of the Controller of Her Majesty's Stationary Office © Crown Copyright. Unauthorized production infringes Crown Copyright and may lead to prosecution or civil proceedings. © Coventry City Council Licence No: 100026294 and Crown Copyright (2020)